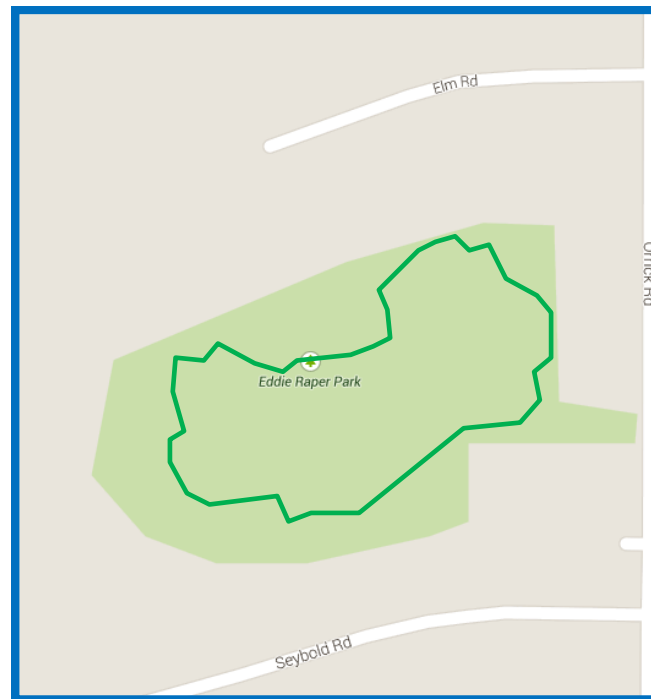


Rainbow Trail 1.85 Miles

Rainbow Trail

The Rainbow Trail (HWY 69 Trail) runs along HWY 69/ Rainbow Blvd on the west side of Excelsior Springs. Get Fit Park (with outdoor fitness equipment) is located at the corner of Brunke and Lynn Road.



Fox Crossing Trail .6 Miles

Fox Crossing Trail





Fox Crossing Trail is a mulch trail that travels in and out of the woods at Eddie Raper Park. Eddie Raper Park is located near the intersection of Orrick and Seybold Roads in southeast Excelsior Springs.

Trail Etiquette

- Stay to the right so others can pass.
- Announce your presence when passing other trail users.
- Keep all pets on a leash and clean up after your pet.
- Respect adjoining landowners rights and privacy.
- Watch for hazards on or near the trail.
- Leave no trace — make sure to take all litter with you and place in the available trash cans.
- Be friendly and enjoy our trails!



Trails System



Excelsior Springs Parks and Recreation

500 Tiger Dr, Excelsior Springs

816.630.1040

www.esparksrc.com



Fishing River Linear Park Trail .7 Miles
 Isley Park Woods Trail .5 Miles
 Isley Park Dirt Trail .8 Miles
 Siloam Mountain Trail .8 Miles

Downtown Excelsior Springs Trail System

The Downtown Excelsior Springs Trail System includes three trails: Fishing River Linear Park Trail, Isley Park Woods Trail and Siloam Mountain Trail.

These trails wind through five parks: Paul Craig Park, Fishing River Linear Park, Isley Park Woods, East Valley Park and Siloam Mountain Park.

The entire trail is approximately 2 miles long. The historic Superior Well can be seen from the Fishing River Linear Park Trail. Numerous challenging dirt trails can be found throughout Isley Park Woods. Please enjoy our trails!